



WHAT'S UP WITH THE NAME?

Yeah, we know the name is a little unique, but so is Trumbull County in NE OH! Mosquito Lake is the second largest inland lake in the state, we have the 4th largest Amish Community in the nation, the 25th President, William McKinley, was born here, Neil Armstrong took his first airplane ride here, we're the only square county in the state measuring 25 miles by 25 miles... the list goes on!

Water recreation, hiking, fishing, camping, and picnicking attract visitors to Mosquito Lake. Boasting more than 7,850 acres of water and measuring 10 miles long by 1 mile wide, this northeast Ohio park is a haven for boating and water recreation enthusiasts!

HISTORY:

Mosquito Lake was created by damming Mosquito Creek to alleviate floods on the Mahoning, Beaver and Ohio Rivers. Its construction, which was completed in 1944, has been estimated to have prevented over \$418 million in flood damage!


NATURE:

The park's 2,483 acres of mature woodlands and vast marshes provide safe haven for wildlife and will also delight nature enthusiasts. The park's woodlands support beautiful spring blooms and autumn brings goldenrod and asters to the park's open areas. Many wildlife species call the park's varied habitats home. Red fox, woodchuck, muskrat, beaver,

fox, squirrel, raccoon, rabbit and white-tailed deer are common. In recent years, river otters can also be seen.

A number of birds, such as robins, warblers, swallows and sparrows are commonly seen throughout the park. The yellow-bellied sapsucker and hairy woodpecker are uncommon in other parts of Ohio, but abundant in this part of the state.

Numerous species of waterfowl and shorebirds take advantage of the park's many wetlands. Herons, tundra swans, great egrets and a variety of ducks, various species of hawks, and the magnificent bald eagle may be observed here.



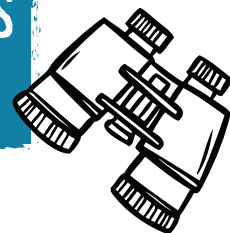
**WHERE THE
MOSQUITOS
ARE FEW
AND THE FISH
ARE PLENTY!**

FISHING AND HUNTING

Fishing is popular throughout the year with plentiful catches of walleye, perch, bass, northern pike and crappie. Hunting is permitted in designated areas of the park and the nearby Grand River Wildlife Area.



**BIRD
WATCHERS
DELIGHT!**



TRAILS

Hiking trails allow visitors to explore the woodlands and scenic shoreline of the park. There is also a hiking trail located on USACE property near the dam. A bridle trail, located on the west side of the park, also allows horseback riding and snowmobiling.

PICNICKING

Several picnic areas are located in scenic areas of the park. Tables and charcoal grills are provided. A large shelter house near the beach is available for reservation online or by calling 1-866-OHIOPARKS.





FAMILY FUN



BOATING & SWIMMING


Unlimited horsepower is permitted on Mosquito Lake; however, some areas are restricted to 15 mph. Five boat ramps provide access around the lake. Fuel, bait, boat rentals, stand-up paddle board rentals, and seasonal or transient dock rentals are available.

A 600-foot beach provides recreation for swimmers and sun bathers. Swimming is permitted in designated areas. Please exercise caution while swimming at the beach as it is unguarded. Within the park, one will find “Cooperation Station” a dog park for both big and small dogs with a swim beach designated just for dogs.



CAMPING

The campground has full hook-up sites with the majority located amongst mature hardwoods and pines, while others provide lake-shore access and vistas. There are also two large non-electric group camp areas.



Facilities include two shower houses with flush toilets. A playground, volleyball and basketball courts, as well as an outdoor amphitheatre, children’s nature play area provide additional activities for children and adults alike.

YURTS

Perfect for a family getaway, the park’s two yurts, a round tent covered in canvas, that overlook the water, are available for rent from mid-April through October.

Accommodating up to four guests, each yurt is equipped with two futon bunk-beds, large refrigerator, microwave and propane gas grill. They also feature a solid pergola roof and large deck with two picnic tables. Pet are not permitted in yurts.

Camping & yurt reservations may be made online at www.ohio-stateparks.org or by calling 1-866-OHIOPARKS.



KAYAKS PADDLE BOARDS WELCOME

THINGS TO DO

- | | |
|-----------------|-----------------------|
| Camping | Playgrounds |
| Boating | Dog Park & Swim Area |
| Kayaking | Bike Rentals |
| Paddle Boarding | Horseback Riding |
| Fishing | Snowmobiling |
| Hunting | Cross-Country Skiing |
| Swimming | Sledding |
| Hiking | Ice Fishing |
| Mountain Biking | Ice Boating |
| Basketball | Archery |
| Volleyball | Geocaching |
| Disc Golf | Kids Nature Play Area |
| Beach Fun | Picnicking |

TRUMBULL COUNTY ATTRACTIONS

- Medici Museum of Art
- National Packard Museum
- McKinley Memorial Museum
- Harriet Taylor Upton House
- Sutliff Museum
- Underground Railroad Exhibit
- Amish Country
- Wagon Trails Animal Park
- First Flight Lunar Module
- Dave Grohl Alley
- Mahoning Ave Historic District
- Sharon Speedway
- Drive-In Movie Theaters
- Eastwood Mall Shopping Complex

WINTER RECREATION

Under the proper winter conditions, park guests can enjoy snowmobiling on more than 8 miles of wooded trails, cross-country skiing, sledding, ice fishing and ice boating. Cross-country skiing is permitted on the hiking trail on the east side of the lake. Snowmobiling is permitted on the bridle trail on the west side of the park.



PLACES TO STAY

- Campground
- Group Camp
- Yurts

For more places to stay in Trumbull County, please visit www.exploretrumbullcounty.com/places-to-stay/

VIDEOS

For a first hand look of Mosquito Lake and Trumbull County, check out our videos!

CONTACT US

Trumbull County Tourism
321 Mahoning Ave. NW
Warren, Ohio 44483
Phone: 330-675-3081

Online: www.ExploreTrumbullCounty.com
Email: Info@ExploreTrumbullCounty.com

scan using your phone's camera app or Google Lens



Download a Visitors Guide to help plan your trip to Trumbull County. www.ExploreTrumbullCounty.com

MOSQUITO LAKE STATE PARK



LOCATION MAP



LEGEND

	ADA Friendly Fishing Pier		Dump Station
	Amphitheater		Fishing Pier
	Archery Range		Group Camp
	Basketball		Marina
	Beach		Paddling Access
	Bike Rental		Park Office
	Boat Ramp		Parking Lot
	Boat Rental		Picnic Area
	Bridle Trailhead		Playground
	Campground		Restroom
	Campground Check-In Station		Shelterhouse
	Courtesy Boat Dock		Sledding
	Dam Tower		Small Boat Launch
	Dam/Spillway		Trailhead
	Disc Golf Area		Volleyball
	Dog Park		Yurt
	Dog Swim Area		
	Park Boundary		Hiking Trail
	Wildlife Boundary		Bridle Trail

